


RECORD OF SURVEY NO. 31-64

OF THE RIGHT OF WAY OF STATE ROUTE 09-MNO-395, THROUGH PORTIONS OF SECTIONS 2 AND 3, TOWNSHIP 9 NORTH, RANGE 22 EAST, M.D.B. & M. AND SECTIONS 34 AND 35, TOWNSHIP 10 NORTH, RANGE 22 EAST, M.D.B. & M. IN THE UNINCORPORATED AREA IN THE COUNTY OF MONO, STATE OF CALIFORNIA.

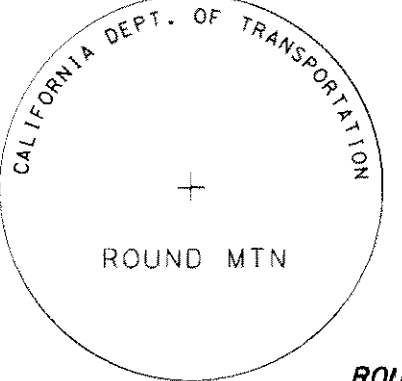

BASIS OF BEARING:

THE BASIS OF BEARING FOR THIS SURVEY IS THE CALIFORNIA COORDINATE SYSTEM 1983 (1991.35), ZONE 3, BEARING NORTH 49° 01' 35" WEST, BETWEEN STATE LINE MONUMENT NO. 24 AND STATE LINE MONUMENT NO. 23, SAID LINE BEING THE CALIFORNIA/NEVADA BORDER. THE COORDINATES OF SAID POINTS WERE ESTABLISHED BY A G.P.S. SURVEY UTILIZING CALIFORNIA HPGN POINTS "ROUND MTN" PID: JR1281, AND "BRIDGEPORT" PID: JR0751 AS A BASELINE.

STATE LINE MON. 23
1/2 M
1941 G.L.O. BRASS CAP
ON 1" O.D.I.P.
N. 2,439,662.74
E. 6,831,866.27



STATE LINE MON. 24
1941 G.L.O. BRASS CAP
ON 3" O.D.I.P.
N. 2,438,322.87
E. 6,833,409.05



ROUND MTN, PID: JR1281
CA DEPT. OF TRANSPORTATION
BRASS CAP SET IN BOULDER,
STAMPED "ROUND MTN"
N. 2,412,045.10
E. 6,861,176.02

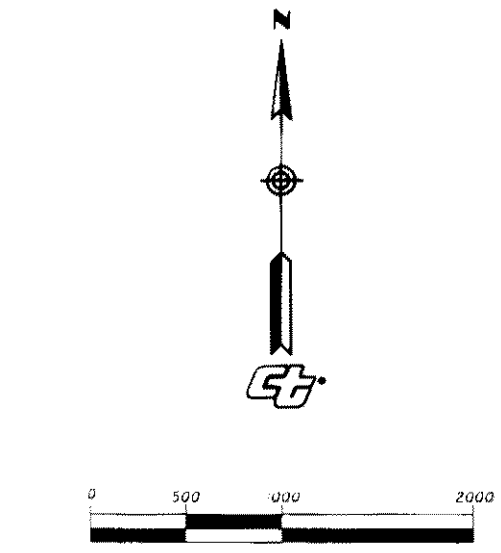
BRIDGEPORT, PID: JR0751
SC&GS BRASS CAP
SET IN TOP OF CONCRETE
MONUMENT, DOWN 0.65, UNDER
CAST IRON HAND HOLE COVER.
N. 2,283,534.58
E. 6,928,257.27

NO SKETCH

LEGEND:

- ◆ FOUND LAND NET MONUMENT AS DESCRIBED
- ▲ FOUND CA HPGN MONUMENT AS DESCRIBED

SEE DETAIL ON RIGHT FOR DEPICTION
OF BRIDGEPORT AND ROUND MTN



ONE INCH EQUALS 1,000 FEET
C.G.F. = 0.9998160
COORDINATES AND BEARINGS ARE ON
CCS 83(1991.35), ZONE 3, DISTANCES
AND STATIONING ARE GRID DISTANCES.
DIVIDE BY C.G.F. TO OBTAIN GROUND
LEVEL DISTANCES.