

OWNERS' CERTIFICATE

WE HEREBY CERTIFY THAT WE ARE THE OWNERS OF, OR HAVE SOME RIGHT, TITLE, OR INTEREST IN AND TO THE REAL PROPERTY INCLUDED WITHIN THE SUBDIVISION SHOWN UPON THE HEREIN MAP; THAT WE ARE THE ONLY PERSONS WHOSE CONSENT IS NECESSARY AS SET FORTH UNDER GOVERNMENT CODE, SECTION 66445 (e), THAT WE CONSENT TO THE PREPARATION AND RECORDATION OF SAID MAP AND SUBDIVISION AS SHOWN WITHIN THE DISTINCTIVE BORDER LINES, AND THAT WE HEREBY OFFER FOR DEDICATION TO PUBLIC USE ALL STREETS AND PORTIONS OF STREETS NOT HERETOFORE EXISTING AS SHOWN UPON THE HEREIN MAP. THERE IS ALSO SHOWN ON THE HEREIN MAP AN EASEMENT FOR SANITARY SEWER PURPOSES DESIGNATED P.S.E. (PRIVATE SANITARY SEWER EASEMENT) FOR THE INSTALLATION AND MAINTENANCE OF PRIVATE SANITARY SEWER FACILITIES. THIS EASEMENT WILL BE KEPT OPEN AND FREE FROM BUILDINGS AND STRUCTURES OF ANY KIND EXCEPT PRIVATE UTILITY STRUCTURES, LAWNFUL FENCES, AND LAWNFUL UNSUPPORTED ROOF OVERHANGS.

OWNERS: Gary L. Mojahn Penny A. Mojahn
Department of Veterans Affairs of the State of California


By: David S. Moore

ACKNOWLEDGEMENT:
State of California
County of SACRAMENTO) ss

On November 14, 1986, before me the undersigned Notary Public, personally appeared BEVERLY L. J. JAMORA, personally known to me or proved to me on the basis of satisfactory evidence to be the persons who executed the within instrument as the AUTHORIZED OFFICER, personally known to me or proved to me on the basis of satisfactory evidence to be the persons who executed the within instrument as the AUTHORIZED OFFICER of the Department of Veterans Affairs of the State of California that executed the within instrument.

WITNESS my hand and official seal.

Notary Public




STATE OF CALIFORNIA)
COUNTY OF SACRAMENTO) ss.

On OCTOBER 12, 1986, before me, the undersigned Notary Public, personally appeared MARK L. MOORE AND PENNY A. MOJAHN, personally known to me or proved to me on the basis of satisfactory evidence to be the person(s) who executed the within instrument and acknowledged to me that he executed the same.

WITNESS my hand and official seal.

Notary Public



ENGINEERS' CERTIFICATE

This map was prepared by me or under my direction and was compiled from record data (and is based upon a field survey) in conformance with the Subdivision Map Act and local ordinance at the request of G. WOLMAN on OCT 1986. I hereby state that this parcel map substantially conforms to the approved or conditionally approved tentative map, if any. I hereby state that all monuments are of the character and occupy the positions indicated, or will be set in such positions on or before Feb, 1987 and that such monuments are, or will be, sufficient to enable the survey to be retraced.


William F. Moore R.C.E. 13789
Expires: 3-31-89

CITY ENGINEERS' CERTIFICATE

This map conforms with the requirements of the Subdivision Map Act and local ordinance.

Date 11/18/86

Norman S. Allen
R.C.E. 29082 Expires 3-31-90



CITY ADMINISTRATOR'S CERTIFICATE
BY AUTHORITY GRANTED TO ME BY CITY COUNCIL RESOLUTION NO. 83-55 AS CITY ADMINISTRATOR, DO HEREBY ACCEPT ON BEHALF OF THE CITY THE CONVEYANCE TO THE CITY OF GILROY OF STREETS AND PORTIONS OF STREETS AND ALL EASEMENTS NOT PREVIOUSLY EXISTING AS SHOWN ON THIS MAP.

John Banks CITY ADMINISTRATOR

RECORDER'S CERTIFICATE

Filed this 22 day of November, 1986 at 2:25 PM, in Book 569 of Maps at page 12 at the request of Garcia & Henry, Inc., Civil Engineers.

Louise Kane, COUNTY RECORDER
By: Fay Gint
File No. 9019550 Fee \$6.80

BASIS OF BEARINGS

The NORTHERLY R/W OF DAWN WAY shown as N 40° 37' E in Book 308 of Maps, Page 30 Santa Clara County Records and as shown monumented.

PARCEL MAP

PARCEL 2 AS SHOWN ON A PARCEL MAP RECORDED IN BOOK 308 OF MAPS AT PAGE 30, SANTA CLARA COUNTY RECORDS, IN THE

CITY OF GILROY
COUNTY OF SANTA CLARA
October 1986 Scale: 1" = 40'

GARCIA & HENRY, INC., CIVIL ENGINEERS
7423 MONTEREY STREET, GILROY, CA.

LEGEND

- Set 3/4" I.P. Tagged RCE No. 13789
- Found I.P. as noted
- Distinctive Border
- () Denotes record data
- Found Standard City Monument

