

# RECORD OF SURVEY NO. 34-103

OF THE RIGHT OF WAY OF INTERSTATE ROUTE 09-MON-395 THROUGH PORTIONS OF SECTION 5, TOWNSHIP 1 NORTH, RANGE 26 EAST, M.D.B.&M. AND SECTION 32, TOWNSHIP 2 NORTH, RANGE 26 EAST, M.D.B.&M. IN THE UNINCORPORATED TERRITORY OF THE COUNTY OF MONO, STATE OF CALIFORNIA.

## SURVEYOR'S STATEMENT

THIS MAP CORRECTLY REPRESENTS A SURVEY MADE BY ME OR UNDER MY DIRECTION IN CONFORMANCE WITH THE REQUIREMENTS OF THE PROFESSIONAL LAND SURVEYORS' ACT AT THE REQUEST OF THE CALIFORNIA DEPARTMENT OF TRANSPORTATION IN JUNE 2013.


*Sereyna Cagle*  
 PROFESSIONAL LAND SURVEYOR  
 DATE 9-25-18

PROFESSIONAL LAND SURVEYOR  
 SEREYNA CAGLE  
 No. LS 8175  
 Exp. 12-31-18  
 STATE OF CALIFORNIA

## COUNTY SURVEYOR'S STATEMENT

THIS MAP HAS BEEN EXAMINED IN ACCORDANCE WITH SECTION 8766 OF THE PROFESSIONAL LAND SURVEYORS' ACT THIS 3rd DAY OF October, 2018.

*John S. Parrish*  
 JOHN S. PARRISH, PLS NO. 5050  
 COUNTY SURVEYOR



## COUNTY RECORDER'S STATEMENT

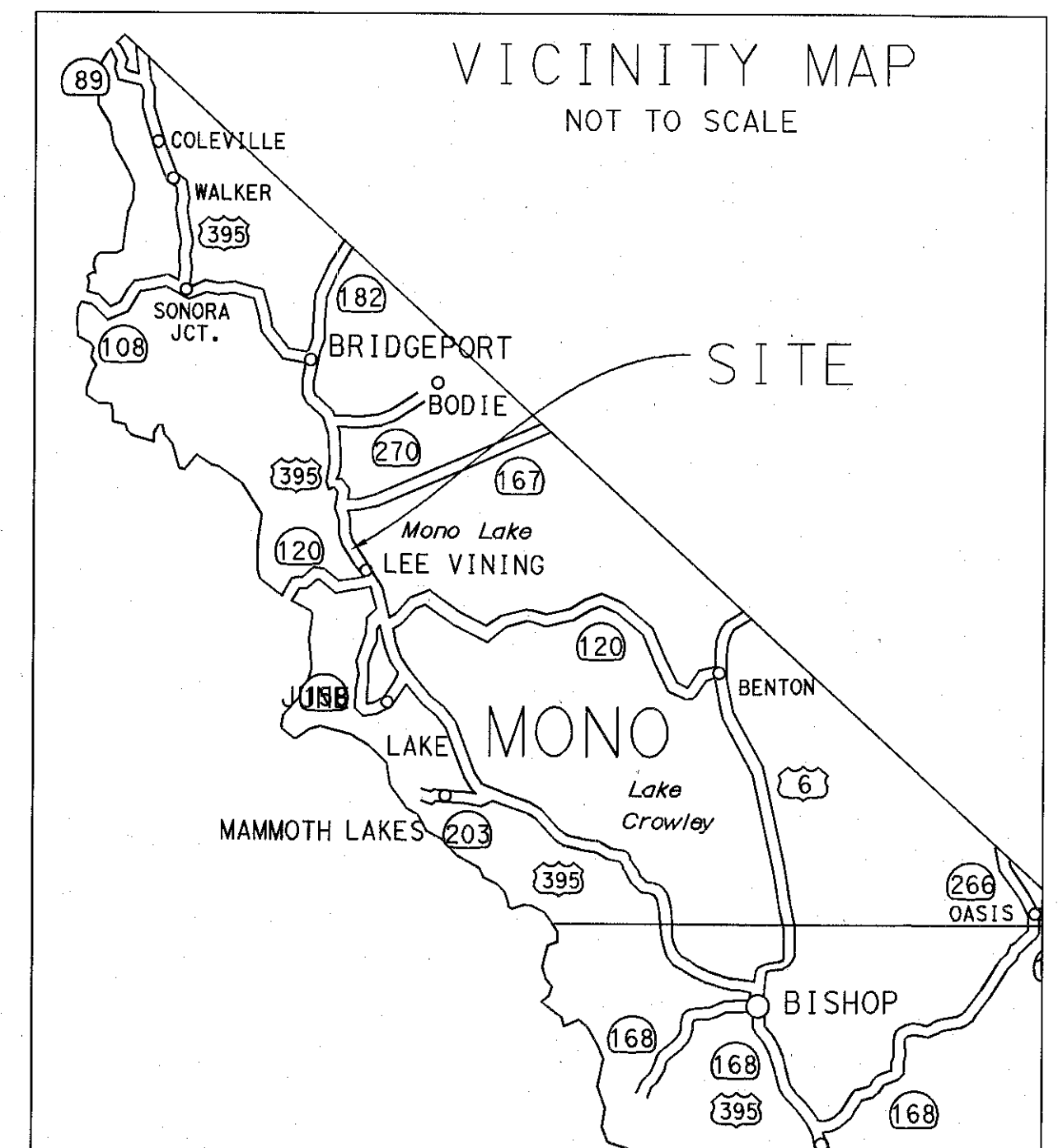
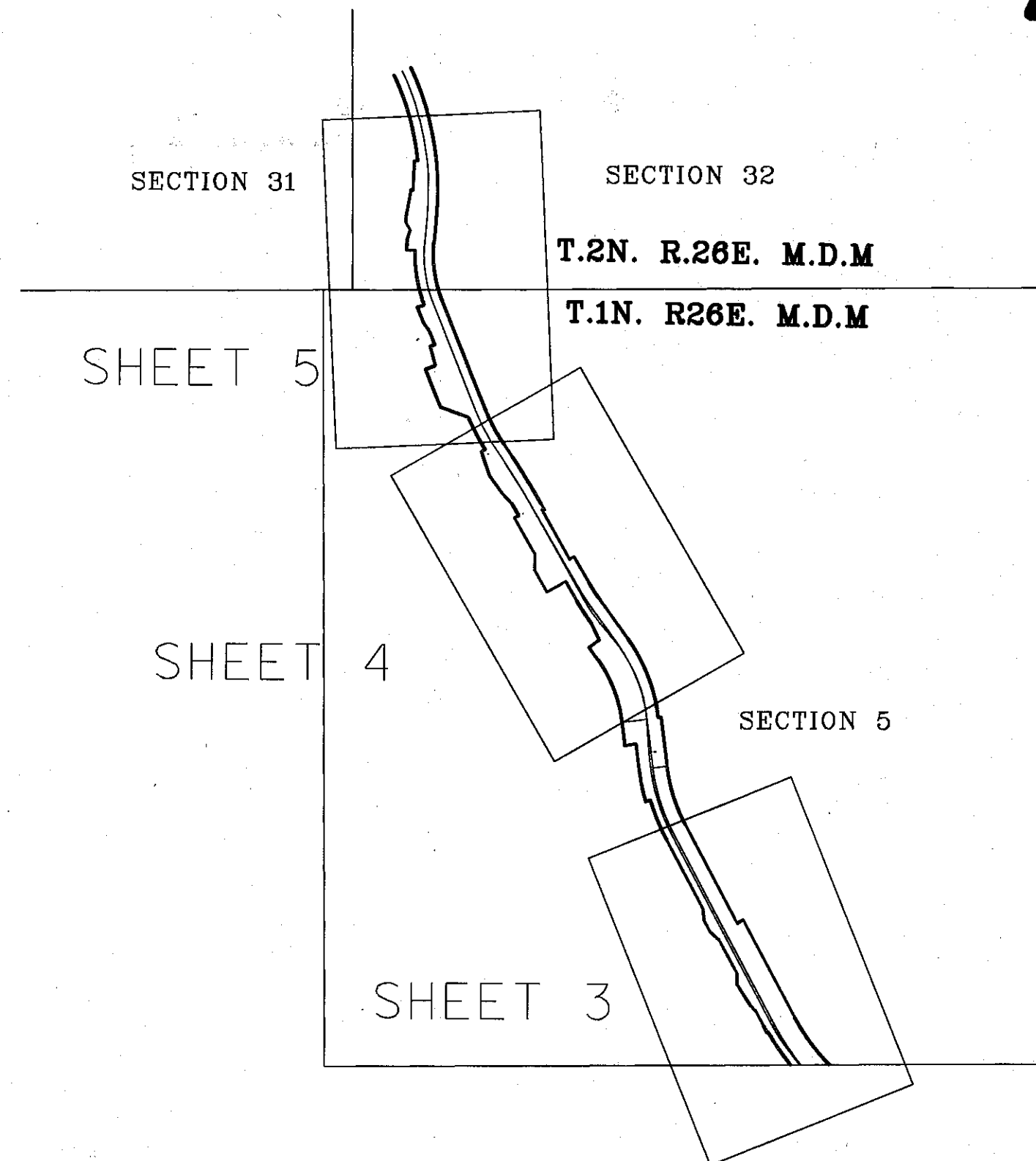
FILE NO. 2018003754,  
 FILED THIS 10th DAY OF OCTOBER, 2018.  
 AT 3:08 O'CLOCK P.M., IN BOOK 5 OF  
 RECORD OF SURVEY MAPS AT PAGES 55-55D, AT THE REQUEST  
 OF THE CALIFORNIA DEPARTMENT OF TRANSPORTATION.

NO FEE PER GOVERNMENT  
 CODE SECTION 6103

SHANNON KENDALL  
 MONO COUNTY RECORDER  
*Shannon Kendall*  
 DEPUTY CLERK-RECORDER

## PURPOSE OF SURVEY

THIS RECORD OF SURVEY IS BEING FILED TO DOCUMENT THE LOCATION, RELOCATION, ESTABLISHMENT, REESTABLISHMENT, OR RETRACEMENT OF ONE OR MORE POINTS OR LINES NOT SHOWN ON ANY SUBDIVISION MAP, OFFICIAL MAP, OR RECORD OF SURVEY, THE POSITIONS OF WHICH ARE NOT ASCERTAINABLE FROM AN INSPECTION OF THE SUBDIVISION MAP, OFFICIAL MAP, OR RECORD OF SURVEY.



## NOTE

STATION 82+00 TO 93+00 NOT PART OF THIS SURVEY. SEE RECORD OF SURVEY 34-80, BOOK 3, PAGE 104 RECORDED 3/22/2004 FOR THIS DATA.

STATE OF CALIFORNIA					
CALIFORNIA STATE TRANSPORTATION AGENCY					
DEPARTMENT OF TRANSPORTATION					
<b>RECORD OF SURVEY</b>					
FULL SIZE MAP SCALE: 1" = 1000'					
FEET 0 500 1000 2000 3000					
DISTRICT	COUNTY	ROUTE	SHEET PM	SHEET NO.	TOTAL SHEETS
09	MONO	395	52.7-53.9	1	5