

# RECORD OF SURVEY FOR THE JACKSON RANCHERIA

BEING A PORTION OF SECTION 12, T.6 N., R.11 E., M.D.M. AMADOR COUNTY, CALIFORNIA


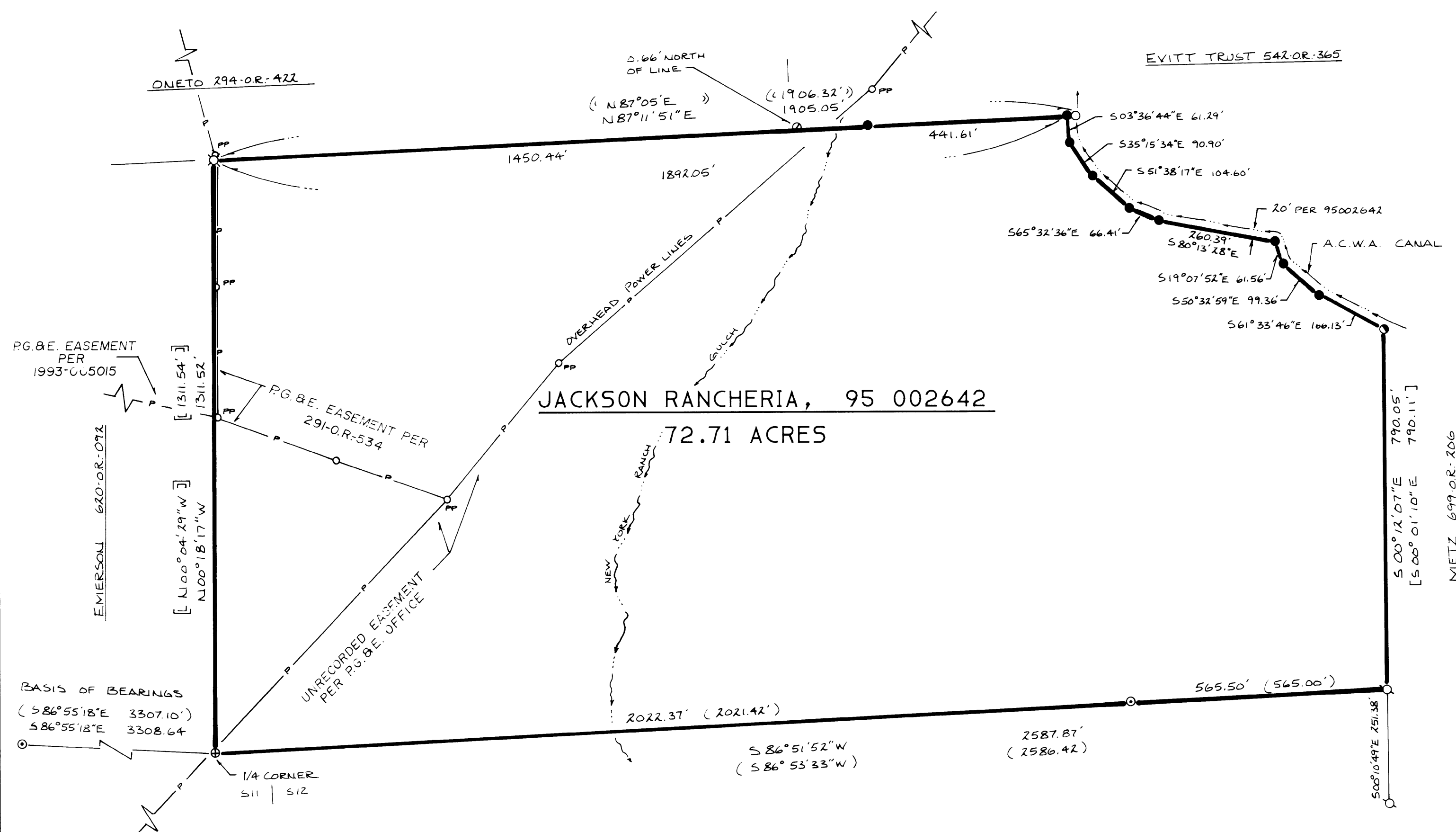
SCALE: 1" = 200'

DEED REF. 95 002642

AUGUST, 1995



SCALE: 1" = 200'



## SURVEYOR'S STATEMENT


THIS MAP CORRECTLY REPRESENTS A SURVEY MADE BY ME OR UNDER MY DIRECTION IN CONFORMANCE WITH THE REQUIREMENTS OF THE LAND SURVEYORS ACT AT THE REQUEST OF MARGARET DALTON IN AUGUST, 1995.

*Steven W. Brown*  
STEVEN W. BROWN L.S. 5257  
LIC. EXP. 12-31-95

## COUNTY SURVEYOR'S STATEMENT

THIS MAP HAS BEEN EXAMINED IN ACCORDANCE WITH SECTION 8766 OF THE LAND SURVEYORS ACT THIS 27 DAY OF SEP 1995.

*C. Lee DeLange*  
C. LEE DELANGE L.S. 4066  
LIC. EXP. 6-30-96



## RECORDER'S STATEMENT

FILED THIS 29<sup>th</sup> DAY OF September 1995 AT 8:00 A.M. IN BOOK 49 OF MAPS AND PLATS AT PAGE 36 AT THE REQUEST OF THE AMADOR COUNTY SURVEYOR. 1995-007321

*Sheldon D. Johnson*  
SHELDON D. JOHNSON  
AMADOR COUNTY RECORDER

*Marlene Arrese*  
DEPUTY

## NOTES & LEGEND

- SET 5/8" REBAR WITH ALUMINUM CAP STAMPED L.S. 5257
  - ⊕ FOUND 1" IRON BAR PER 4-M-74 & 13-M-14, TAGGED SAME L.S. 5257
  - ⊗ FOUND 1 1/4" STEEL BOLT PER 42-M-49, TAGGED SAME L.S. 5257
  - ⊘ FOUND 3/4" REBAR TAGGED L.S. 2902 PER 13-M-16
  - ⊙ FOUND 1" TENT PEG STAMPED L.S. 2902 PER 13-M-17
  - ⊖ FOUND 1 1/2" IRON PIPE PER 4-M-74, TAGGED SAME L.S. 5257
  - FOUND 1 1/4" IRON PIPE PER 4-M-74, TAGGED SAME L.S. 5257
  - FOUND 3/4" REBAR WITH PLASTIC CAP STAMPED L.S. 3570 PER 48-M-19
- ( > ) RECORD DATA PER 13-M-14 THRU 17  
 ( > ) RECORD DATA PER 4-M-74  
 [ ] RECORD DATA PER 42-M-49  
 [ ] RECORD DATA PER 48-M-19

THE BASIS OF BEARINGS AS SHOWN HEREON IS PER 13-M-14 THRU 17

**STEVEN W. BROWN-** LAND SURVEYING

27 MAIN ST. JACKSON, CA. 95642 (209) 223-1061

W.O. 3136.4

SCALE: 1" = 200'

AUGUST, 1995

49M36